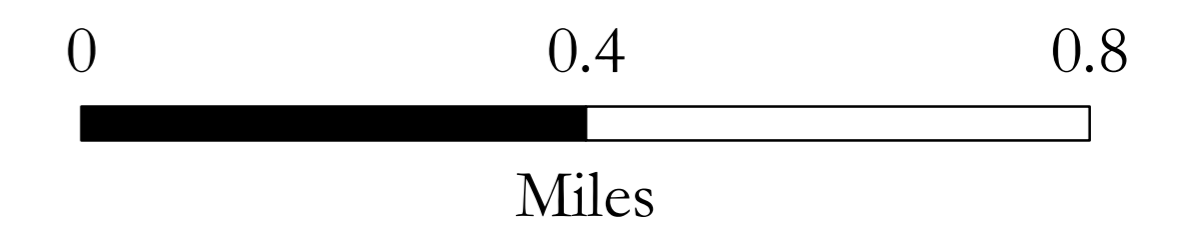

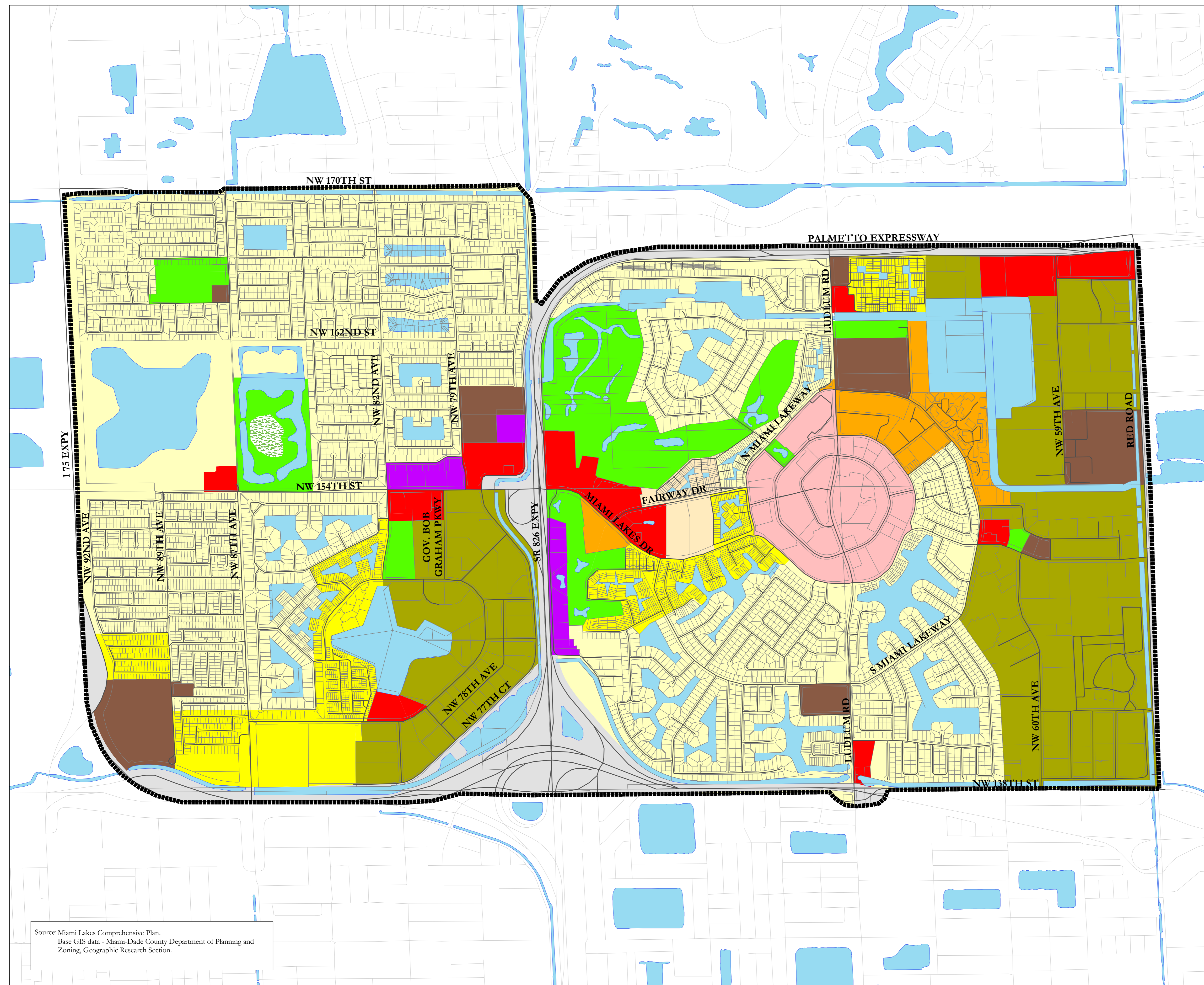




# Town of Miami Lakes

## Evaluation and Appraisal Report

**Figure 1:  
Future Land Use Map**



Source: Miami Lakes Comprehensive Plan.  
Base GIS data - Miami-Dade County Department of Planning and Zoning, Geographic Research Section.