MIAMI LAKES

Growing Beautifully

TRANSPORTATION SUMMIT

Which of the following do you consider top priority areas to address? (Please select top 3)

Answered: 37 Skipped: 11

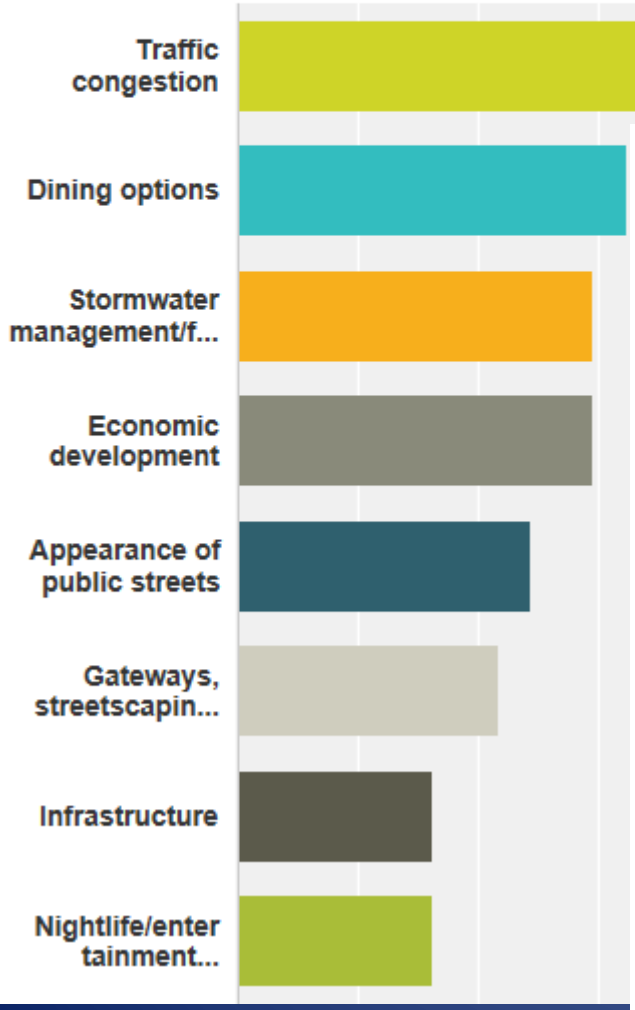

Answer Choices	Responses
Traffic congestion	59.46%
Dining options	32.43%
Stormwater management/flooding	29.73%
Economic development	29.73%
Appearance of public streets	24.32%
Gateways, streetscaping or entrance features	21.62%
Infrastructure	16.22%
Nightlife/entertainment options	16.22%
Public green space	16.22%
Public transportation hubs/linkages to other modes of public transpor	13.51%
Environmental sustainability	10.81%
Community engagement	8.11%
Facilities for recreational programming	5.41%

AM PEAK HOURS LOS

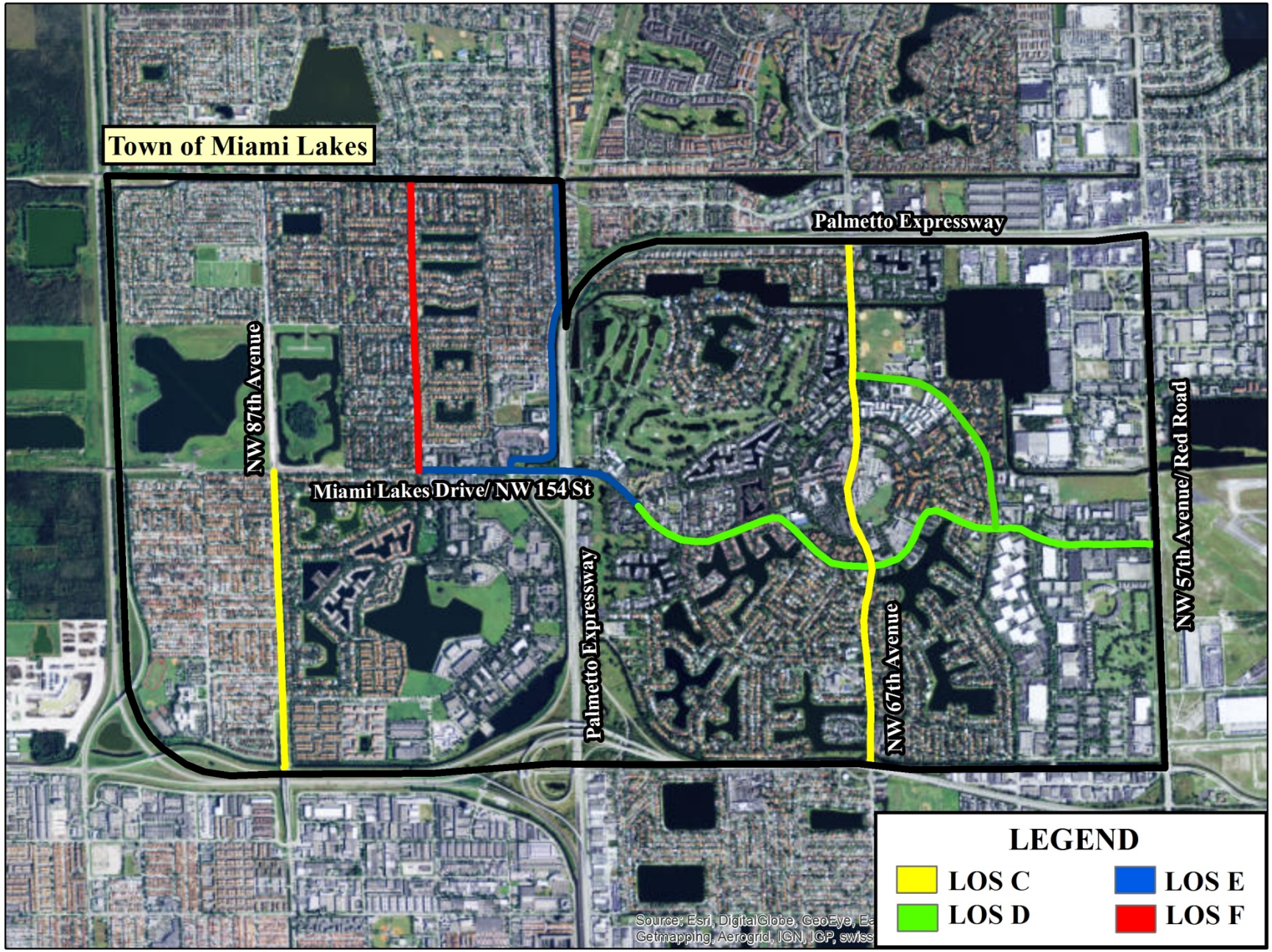

PM PEAK HOURS LOS

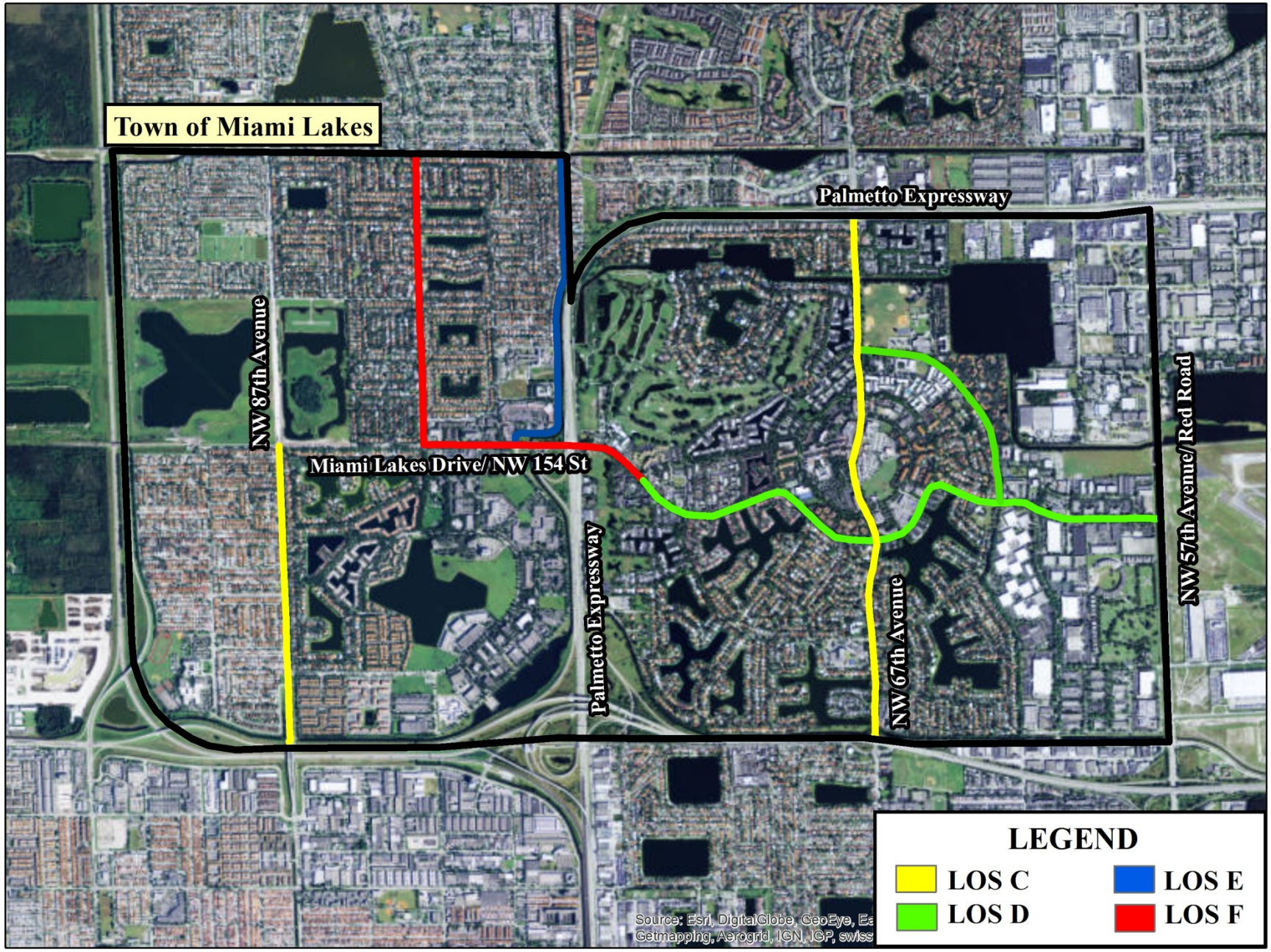







GATES

826



826

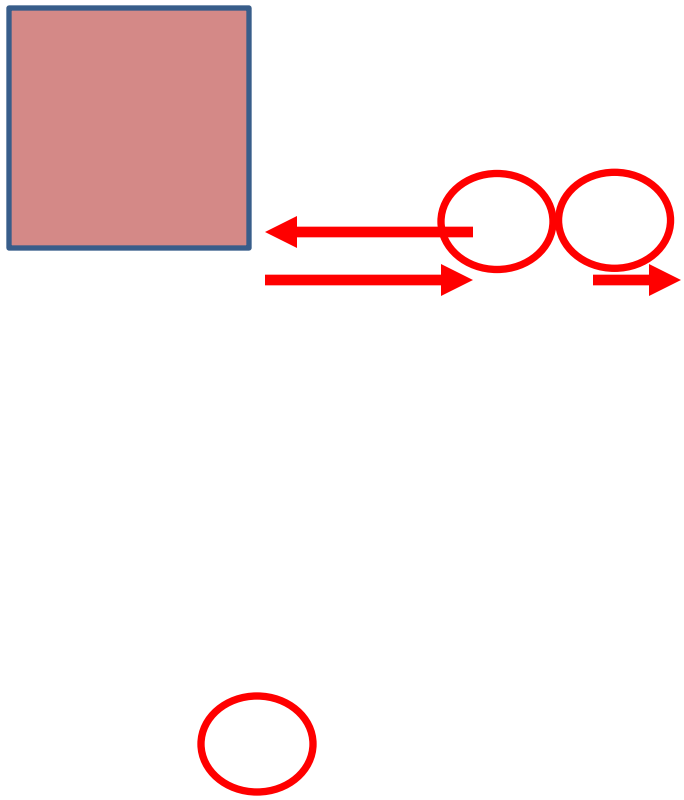

What is the Town Doing?

1) Commute Trip Reduction Program

TOWN OF MIAMI LAKES GREENWAYS AND TRAILS MASTER PLAN
FIGURE 8: PROPOSED NETWORK PLAN

MIAMI LAKES
Growing Beautifully

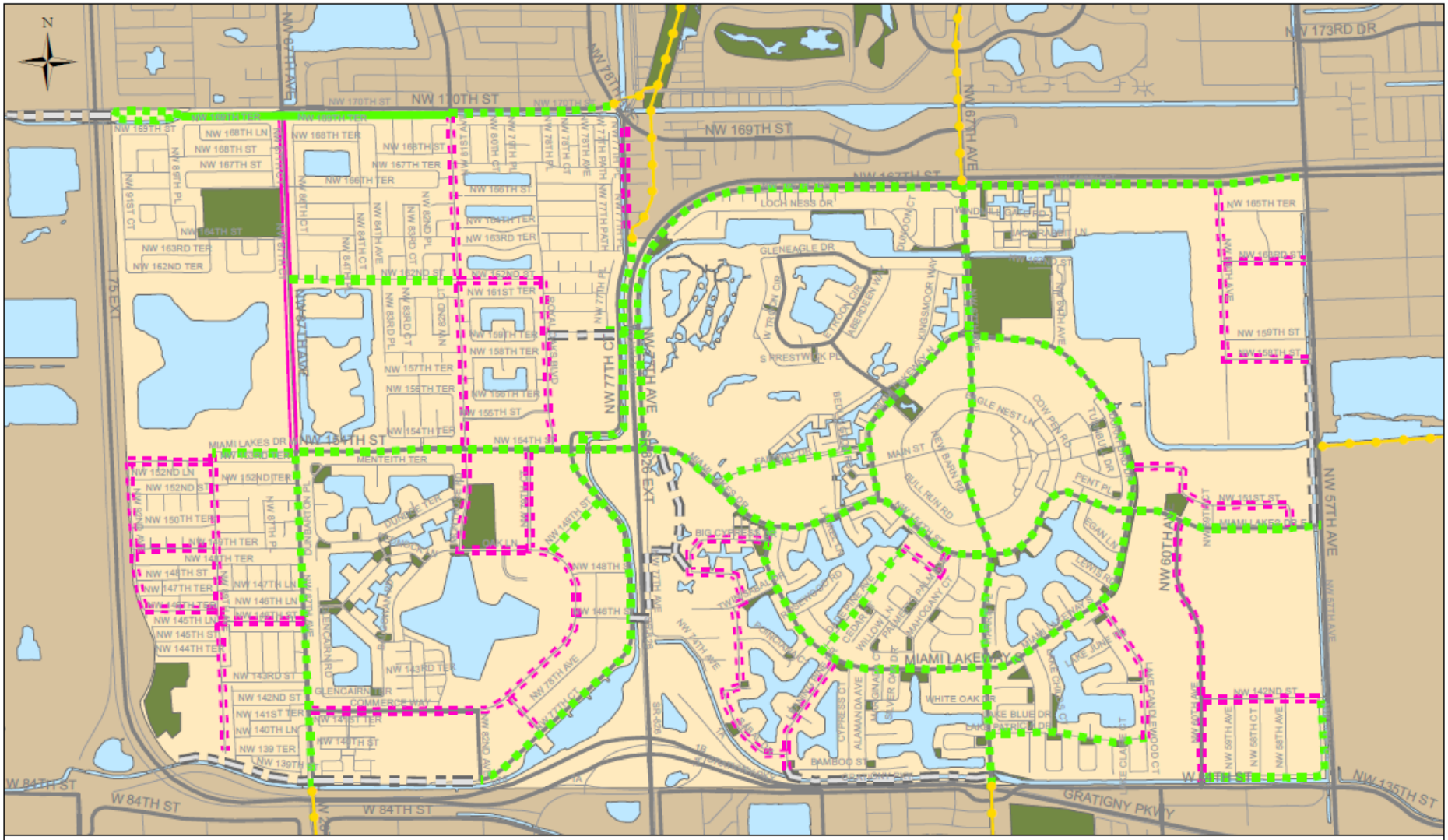

Legend

- Existing Off-Road Facility
- Existing On-Road Facility
- Future Off-Road Facility
- Future On-Road Facility
- Future Facility by Others
- Long-Range Opportunity
- Major Roads
- Other Roads
- Water
- Parks
- Town of Miami Lakes
- Miami-Dade County

Kimley-Horn and Associates, Inc.

0 0.25 0.5 1 Miles

What is the Town Doing?

1) Commute Trip Reduction Program
2) Greenways & Trail Plan / Complete Streets
3) Study: Alternative to Traffic Concurrency

Moover Ridership Growth

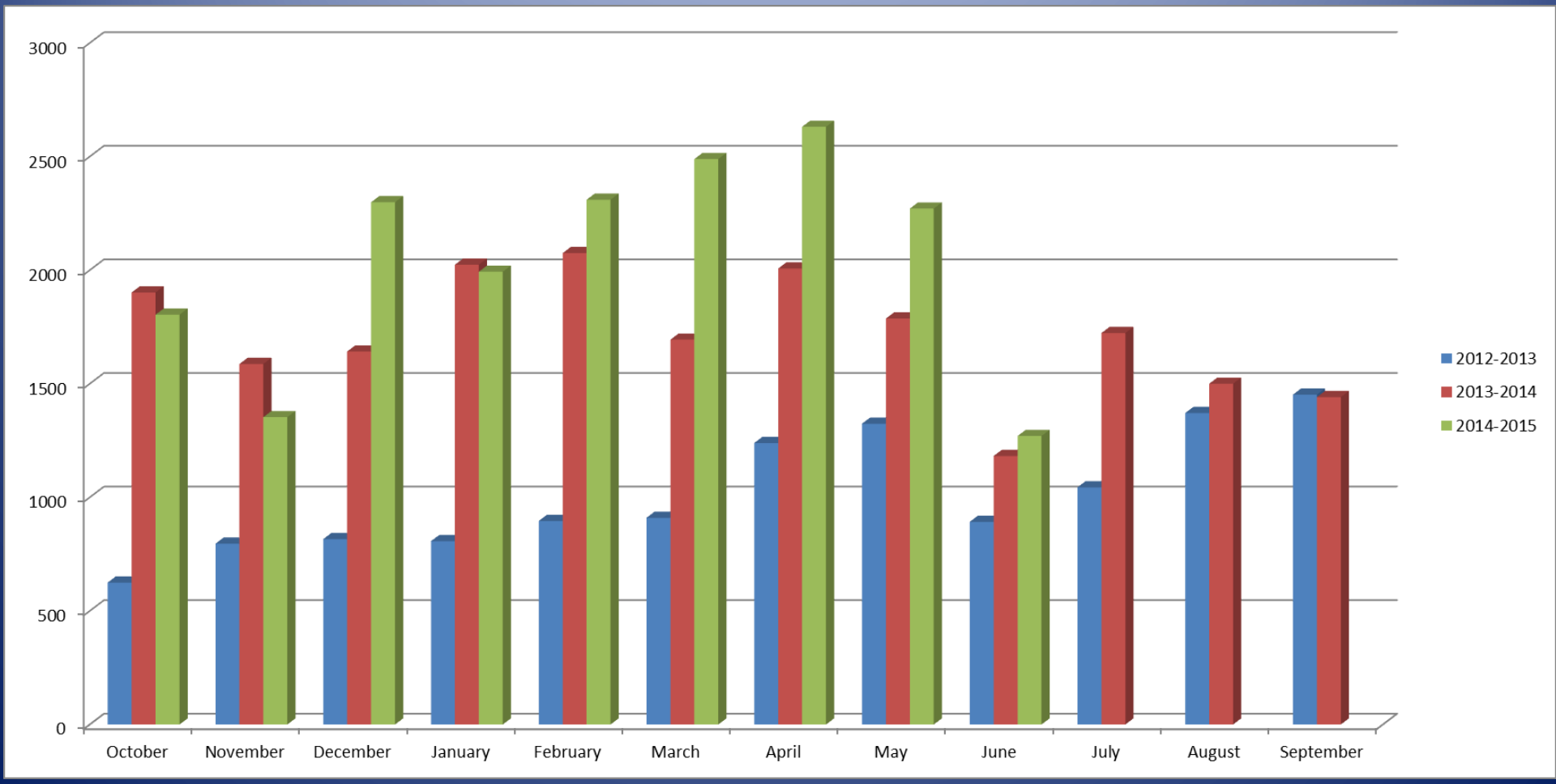

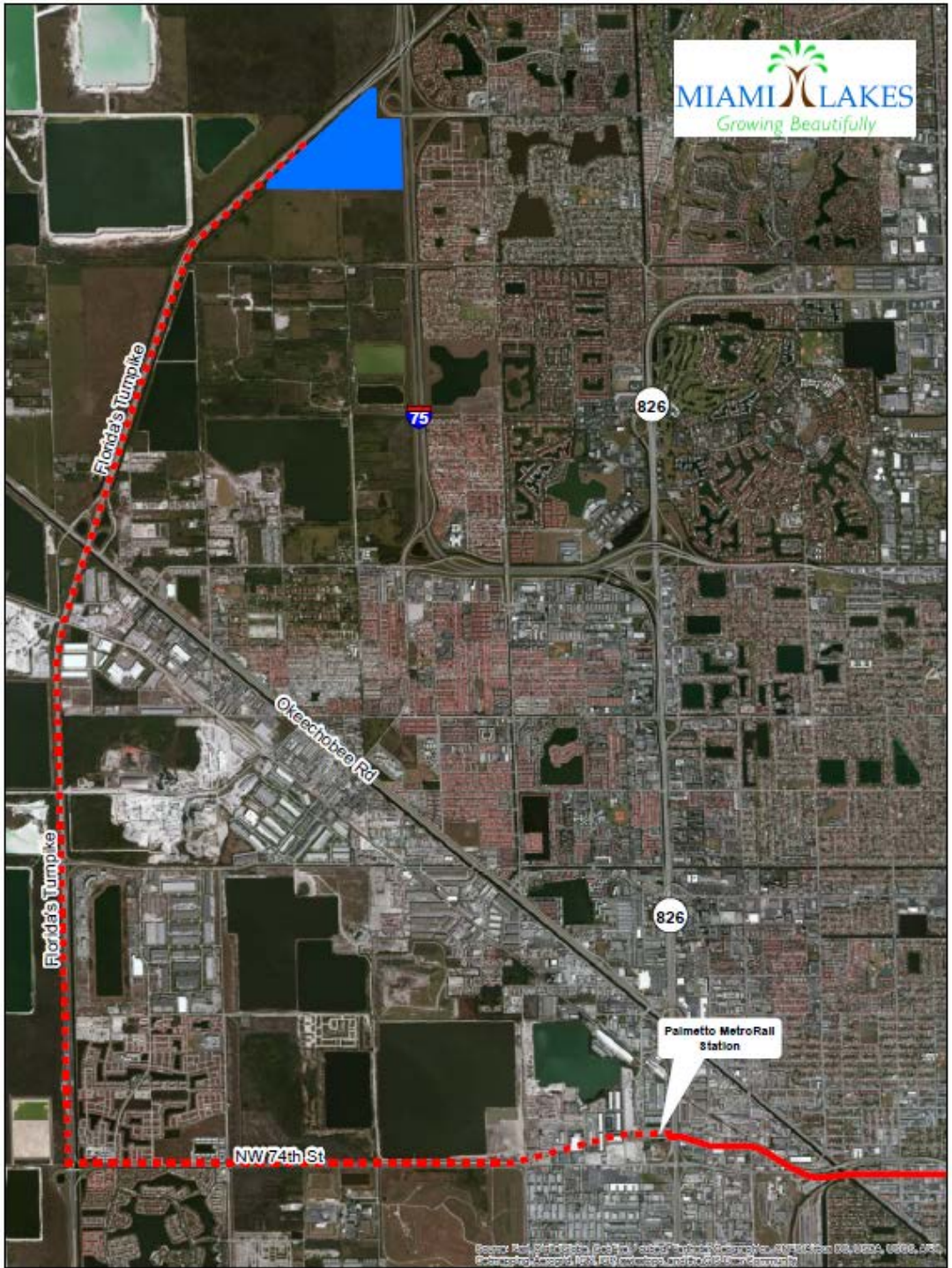
MIAMI LAKES
Growing Beautifully
Florida's Turnpike
75
826
Okeechobee Rd
Florida's Turnpike
826
Palmetto MetroRail Station
NW 74th St