













Town of Miami Lakes Future Land Use Map

Future Land Use

- | | | | | | |
|---|-------------------------------------|---|--------------------------------|---|---------------------------------|
|  | Business and Office |  | Lakes and Canals |  | Medium-High Density Residential |
|  | Conservation Area |  | Low Density Residential |  | Office/Residential |
|  | Industrial and Office |  | Low-Medium Density Residential |  | Parks and Recreation |
|  | Institutional and Public Facilities |  | Medium Density Residential |  | Town Center Mixed Use |